










<b>Subject: Geography</b>	<b>Week: 1 and 2</b>						
<b>Class: Year 9</b>	<b>Teacher: Mr Hanif/Mrs Foster</b>						
<p><b>Learning Outcomes:</b></p> <p>In Geography, our focus has been on different Continents. We have also looked at the oceans surrounding the different continents. We have looked at the different features of each continents identifying different countries and man-made and natural landmarks of each. The next steps are to focus on the Amazing Americas.</p> <p><b>Lo: I can identify the countries of North and South America.</b>  <b>I can identify the capital city of a country.</b></p>							
<p><b>Activities:</b></p> <ol style="list-style-type: none"> <li>1. Use an Atlas or Google maps/Google Earth on the iPad</li> <li>2. Complete Map of South America activity sheet</li> <li>3. Complete Map of North America activity sheet</li> </ol> <p><a href="#">Activity Sheet Map of South America.doc</a></p> <p><a href="#">Activity Sheet Map of North America.doc</a></p>							
<p><b>Evaluation:</b></p> <div style="display: flex; align-items: center;">  <table style="border: none;"> <tr> <td style="padding-right: 20px;">I can't do it yet</td> <td style="text-align: center;">  </td> </tr> <tr> <td style="padding-right: 20px;">I can nearly do it</td> <td style="text-align: center;">  </td> </tr> <tr> <td style="padding-right: 20px;">I can do it</td> <td style="text-align: center;">  </td> </tr> </table> </div>		I can't do it yet		I can nearly do it		I can do it	
I can't do it yet							
I can nearly do it							
I can do it	